

Secretaria de Meio Ambiente e Desenvolvimento Sustentável - SEMAD
Centro de Informações Meteorológicas e Hidrológicas do Estado de Goiás - CIMEHGO
Sala de Situação de Monitoramento de Riscos e Desastres Naturais

Boletim nº: 0098

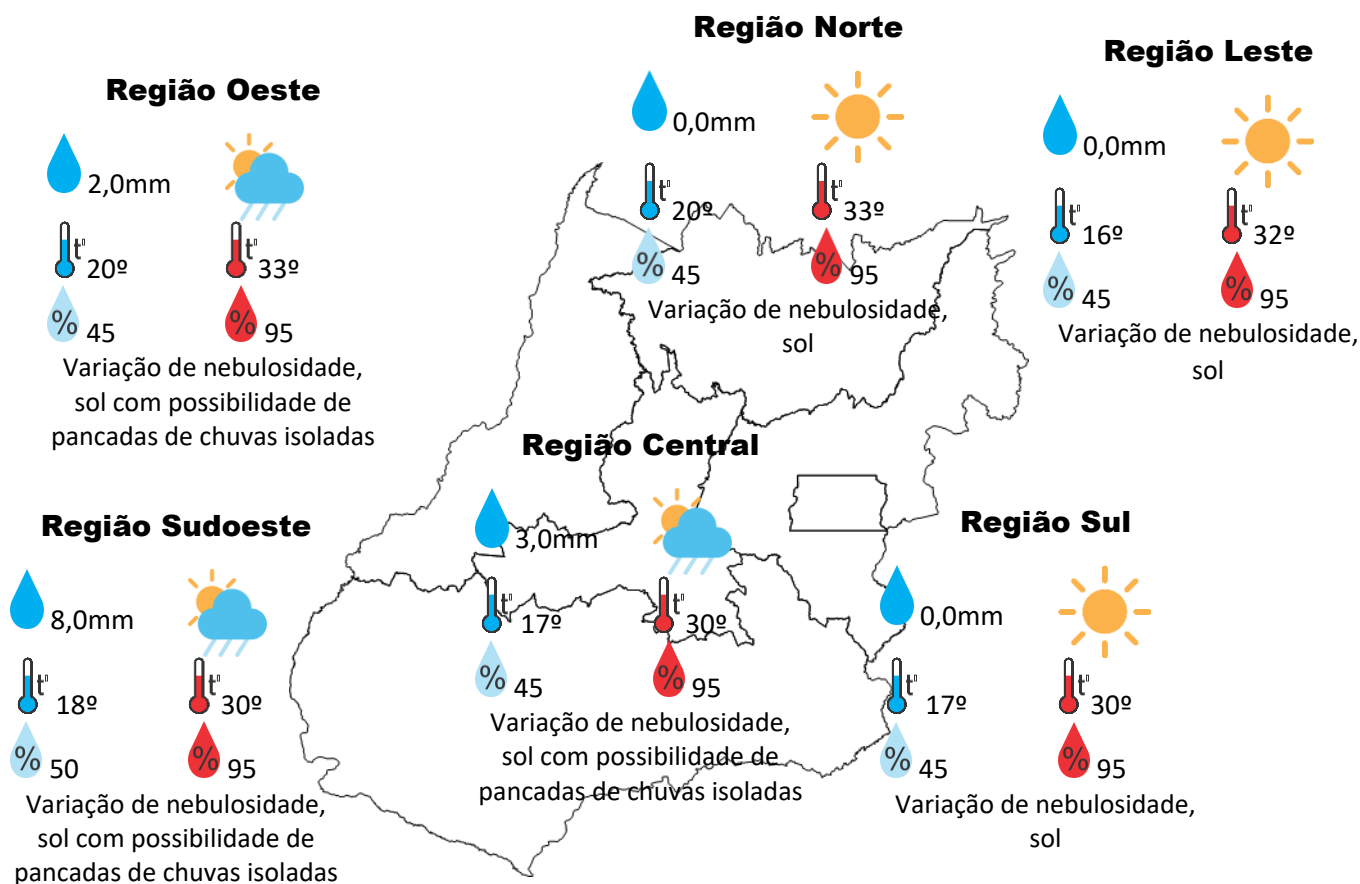
Elaborado na data: 24/04/2023

Previsão para data: 25/04/2023

Informações do Tempo para o Estado

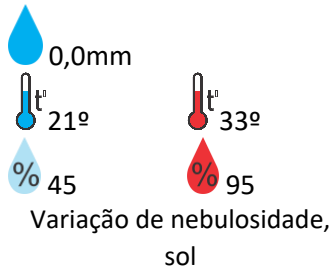
Terça-feira o transporte de umidade de região norte do Brasil, irá influenciar as condições do tempo em Goiás, com isso teremos a possibilidade pancadas de chuvas em áreas isoladas que podem vir acompanhadas de rajadas de vento e raios.

Capital: Variação de nebulosidade, sol com possibilidade de pancadas de chuvas isoladas e temperatura máxima podendo chegar aos 30°C e umidade relativa do ar variando entre 45% a 95%, o nascer do sol será às 06:27hs e o pôr do sol às 18:02hs.

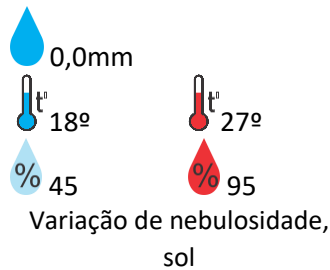


Previsão para alguns municípios:

Porangatu



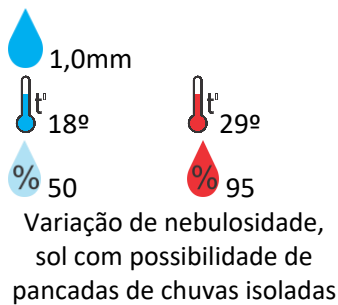
Catalão



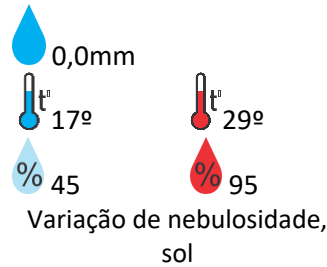
Jataí



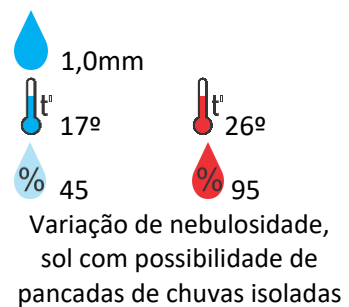
Rio Verde



Luziânia



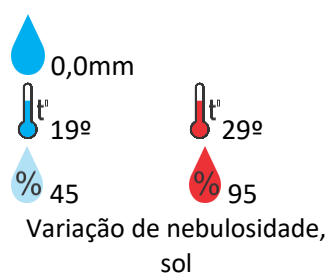
Anápolis



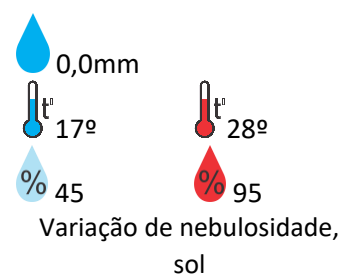
Goiânia



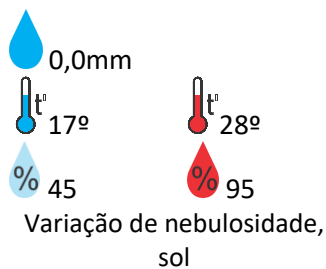
Itumbiara



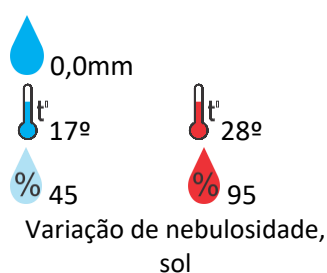
Ouvidor



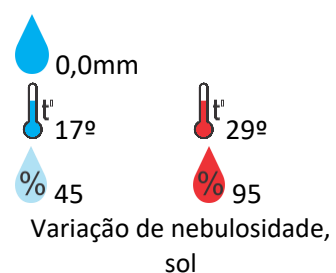
Goiandira



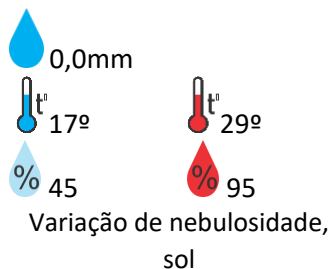
Três Ranchos



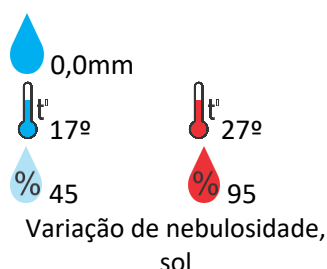
Cumari



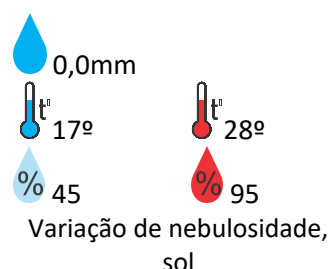
Ipameri



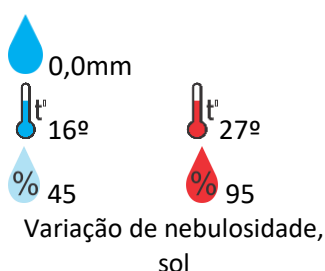
Nova Aurora



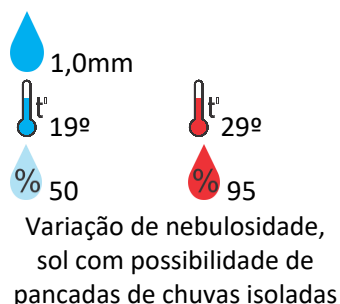
Formosa



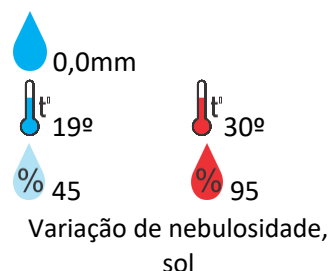
Cristalina



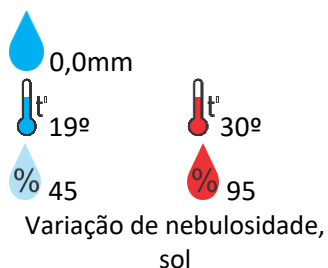
Santa Helena



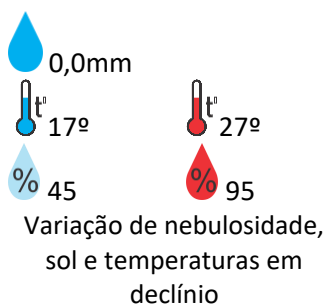
Ceres



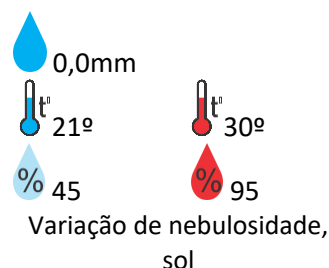
Goianésia



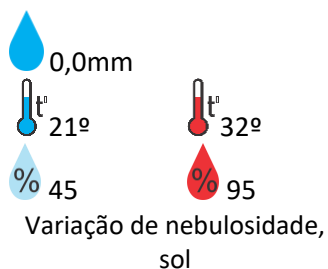
Davinópolis



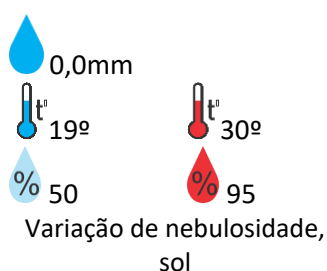
Rubiataba



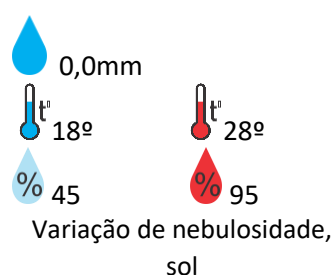
Flores de Goiás



Iporá



Pires do Rio



OBS: As informações contidas nesse boletim do tempo levam em consideração dados das variáveis meteorológicas previstas por modelos meteorológicos e análise de imagens de satélite do dia 24/04/2023 às 09:00 horas